




THE METROLINK TRANSFER INTERCHANGE STATION TRANSIT SECTION




TRADITIONAL FREIGHT PLANS AND SERVICES, ADAPTED TO METROLINK NETWORKS AS PART OF TRANSFER/STATION TRANSITION



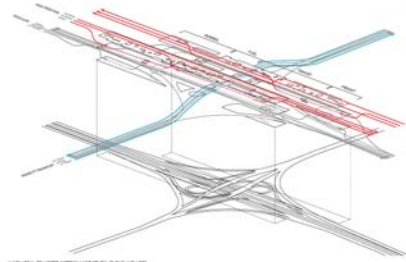
TRUCK FLOW VOLUMES IN THE GREAT LAKES METROAREA BASED ON 2007 OF TRANSPORTATION FORUM/LOGISTICS (2006 DATA)



SOURCE: ATO 2007 DATA, METRO PHOTO COURTESY ATO



TRANSIT MALL COOPERATIVE NETWORK



METROLINK TRANSFER INTERCHANGE STATION PLANS AND LOTS




METROLINK TRANSFER INTERCHANGE STATION BRIDGE VIEW



TRANSIT MALL COOPERATIVE NETWORK



METROLINK TRANSFER INTERCHANGE STATION TRANSIT SECTION



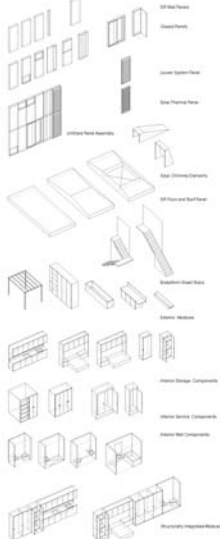


LEFT: EXTERIOR VIEW: EXTERIOR VIEW ILLUSTRATING BUILDING FORM AND PUBLIC CONNECTIONS (JUN 2013)

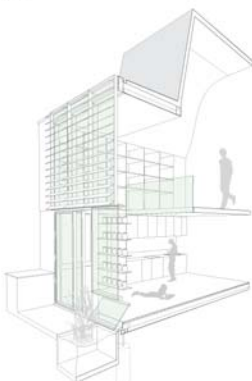
RIGHT: LEFT: EXTERIOR VIEW: EXTERIOR VIEW ILLUSTRATING BUILDING FORM AND PUBLIC CONNECTIONS (JUN 2013)



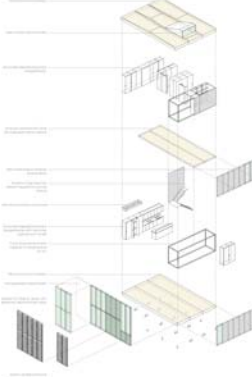
LEFT: EXTERIOR VIEW: EXTERIOR VIEW ILLUSTRATING BUILDING FORM AND PUBLIC CONNECTIONS (JUN 2013)




LEFT: EXTERIOR VIEW: EXTERIOR VIEW ILLUSTRATING BUILDING FORM AND PUBLIC CONNECTIONS (JUN 2013)



LEFT: EXTERIOR VIEW: EXTERIOR VIEW ILLUSTRATING BUILDING FORM AND PUBLIC CONNECTIONS (JUN 2013)



LEFT: EXTERIOR VIEW: EXTERIOR VIEW ILLUSTRATING BUILDING FORM AND PUBLIC CONNECTIONS (JUN 2013)



LEFT: EXTERIOR VIEW: EXTERIOR VIEW ILLUSTRATING BUILDING FORM AND PUBLIC CONNECTIONS (JUN 2013)



LEFT: EXTERIOR VIEW: EXTERIOR VIEW ILLUSTRATING BUILDING FORM AND PUBLIC CONNECTIONS (JUN 2013)

